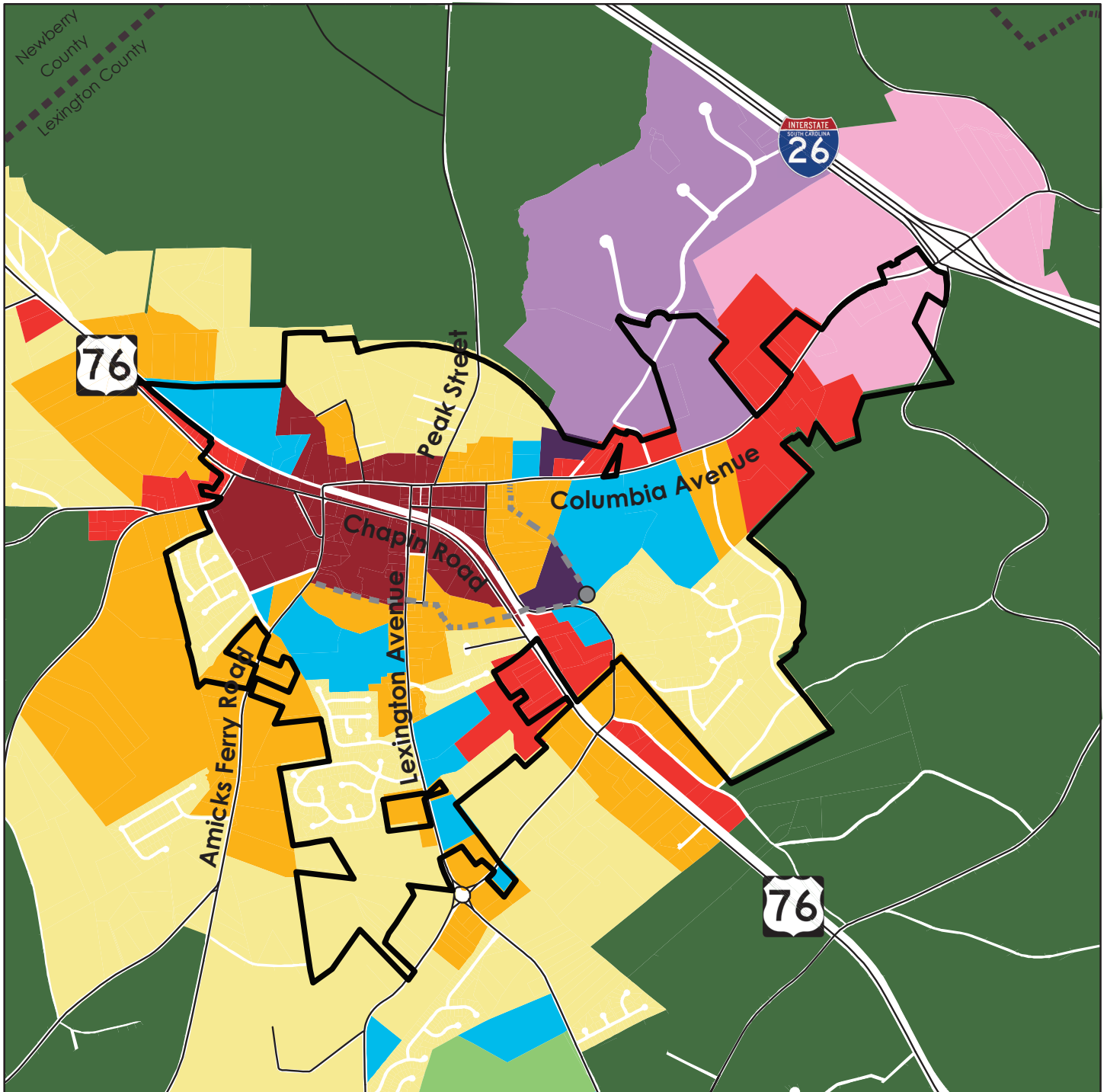














▼ MAP 7.6 TOWN OF CHAPIN FUTURE LAND USE MAP



- | | | | |
|---|------------------------|---|-----------------------------------|
|  | Rural |  | Town Center |
|  | Neighborhood |  | Interstate Commercial |
|  | Public / Institutional |  | Tech Park |
|  | Parks and Open Space |  | Industrial |
|  | Village |  | Proposed New Roads and Roundabout |
|  | Commercial |  | Town of Chapin |